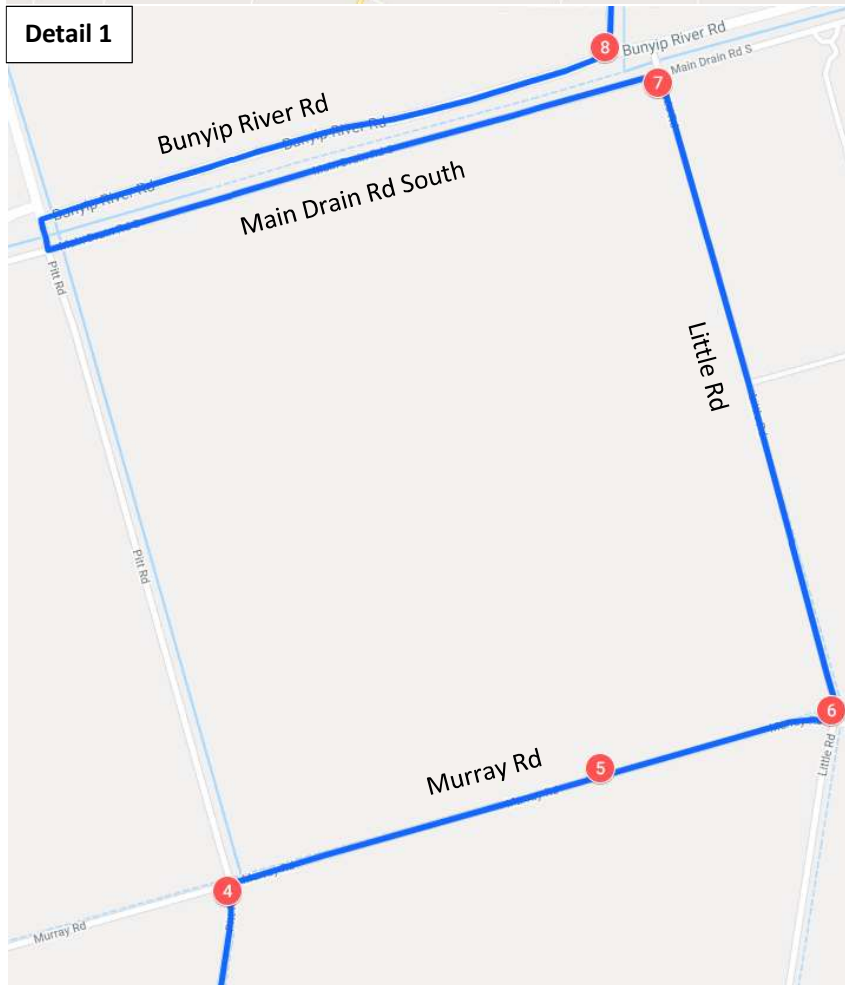
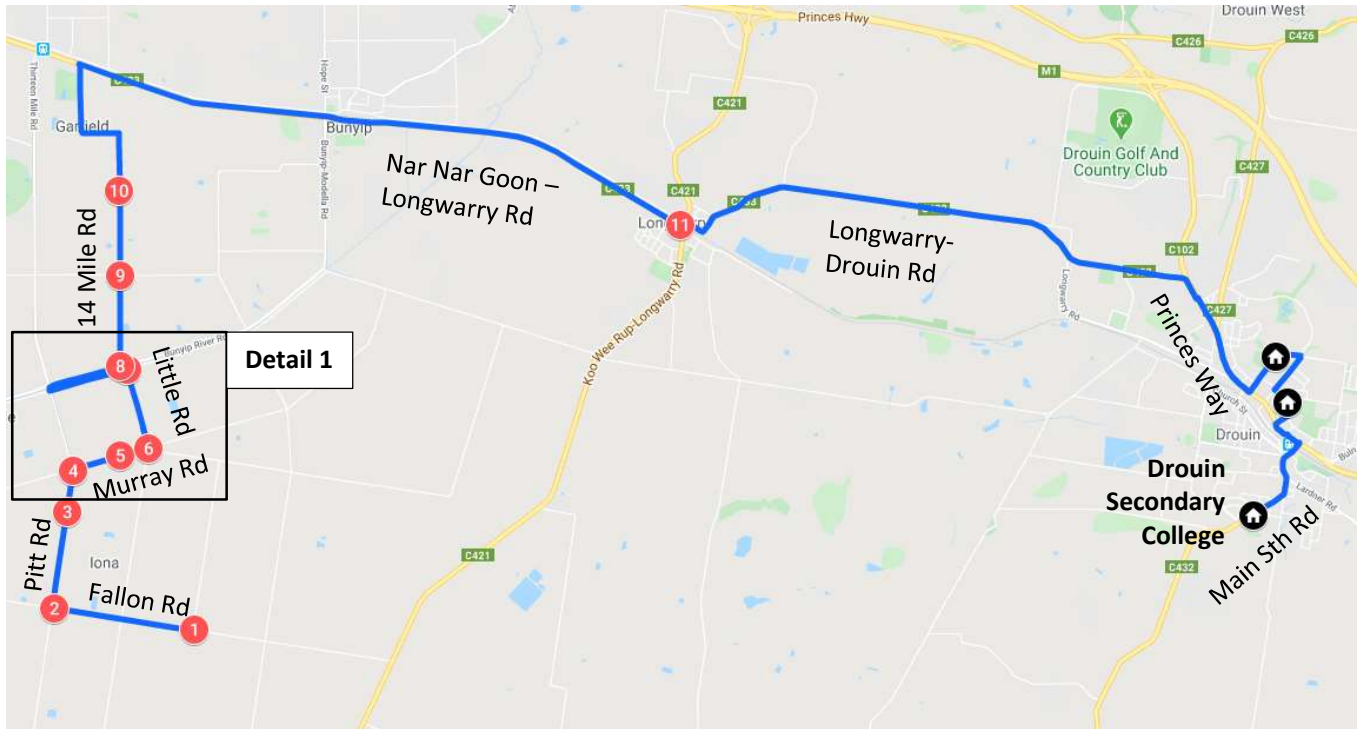


Iona – Morning Route

Drouin Secondary College



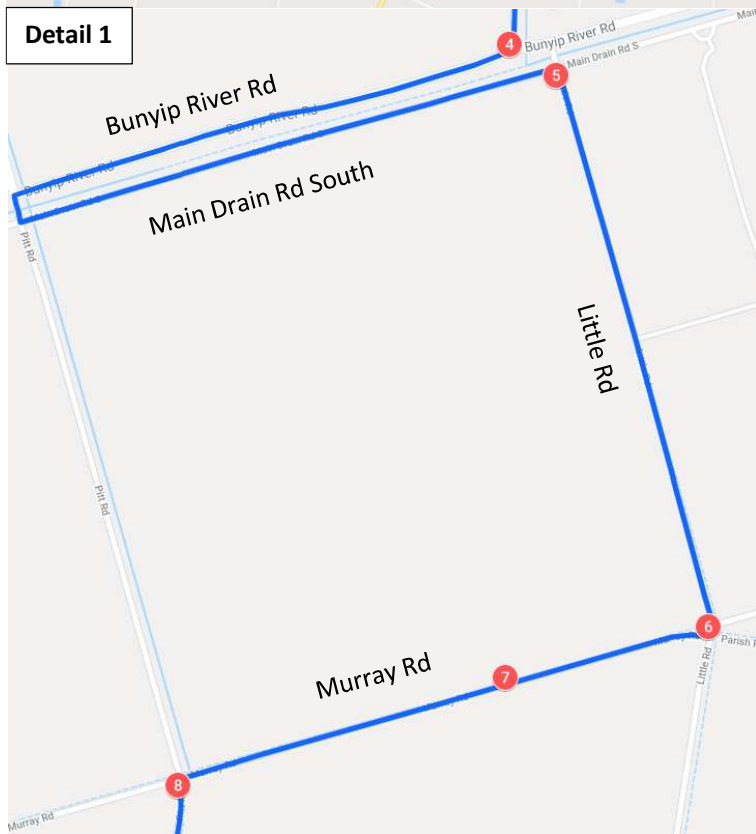
Iona – Morning Route

Drouin Secondary College

Stop	Description	Time
1	Corner of Fallon Rd & Temby Rd	7:44
2	Corner of Fallon Rd & Pitt Rd	7:47
3	470 Pitt Rd	7:50
4	Corner of Pitt Rd & Murray Rd	7:51
5	835 Murray Rd	7:52
6	Corner of Little Rd & Parish Rd	7:53
7	Corner of Little Rd & Main Drain Rd	7:55
8	Corner Fourteen Mile Rd & Bunyip River Rd	7:58
9	Corner Fourteen Mile Rd & Lone Pine Rd	8:00
10	Corner Fourteen Mile Rd & Pound Rd	8:01
11	Longwarry Station	8:11
	Bennett St Interchange	8:21
	Drouin Primary School	8:23
	Drouin Secondary College	8:28

Iona – Afternoon Route

Drouin Secondary College



Iona – Afternoon Route

Drouin Secondary College

Stop	Description	Time
	Drouin Secondary College	3:45
	Bennett St Interchange	3:55
1	Longwarry Station	4:10
2	Corner Fourteen Mile Rd & Pound Rd	4:20
3	Corner Fourteen Mile Rd & Lone Pine Rd	4:21
4	Corner Fourteen Mile Rd & Bunyip River Rd	4:23
5	Corner of Little Rd & Main Drain Rd	4:26
6	Corner of Little Rd & Parish Rd	4:28
7	835 Murray Rd	4:29
8	Corner of Pitt Rd & Murray Rd	4:30
9	470 Pitt Rd	4:32
10	Corner of Fallon Rd & Pitt Rd	4:35
11	Corner of Fallon Rd & Temby Rd	4:38